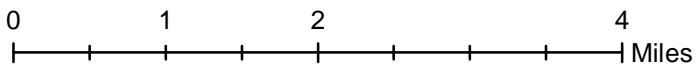
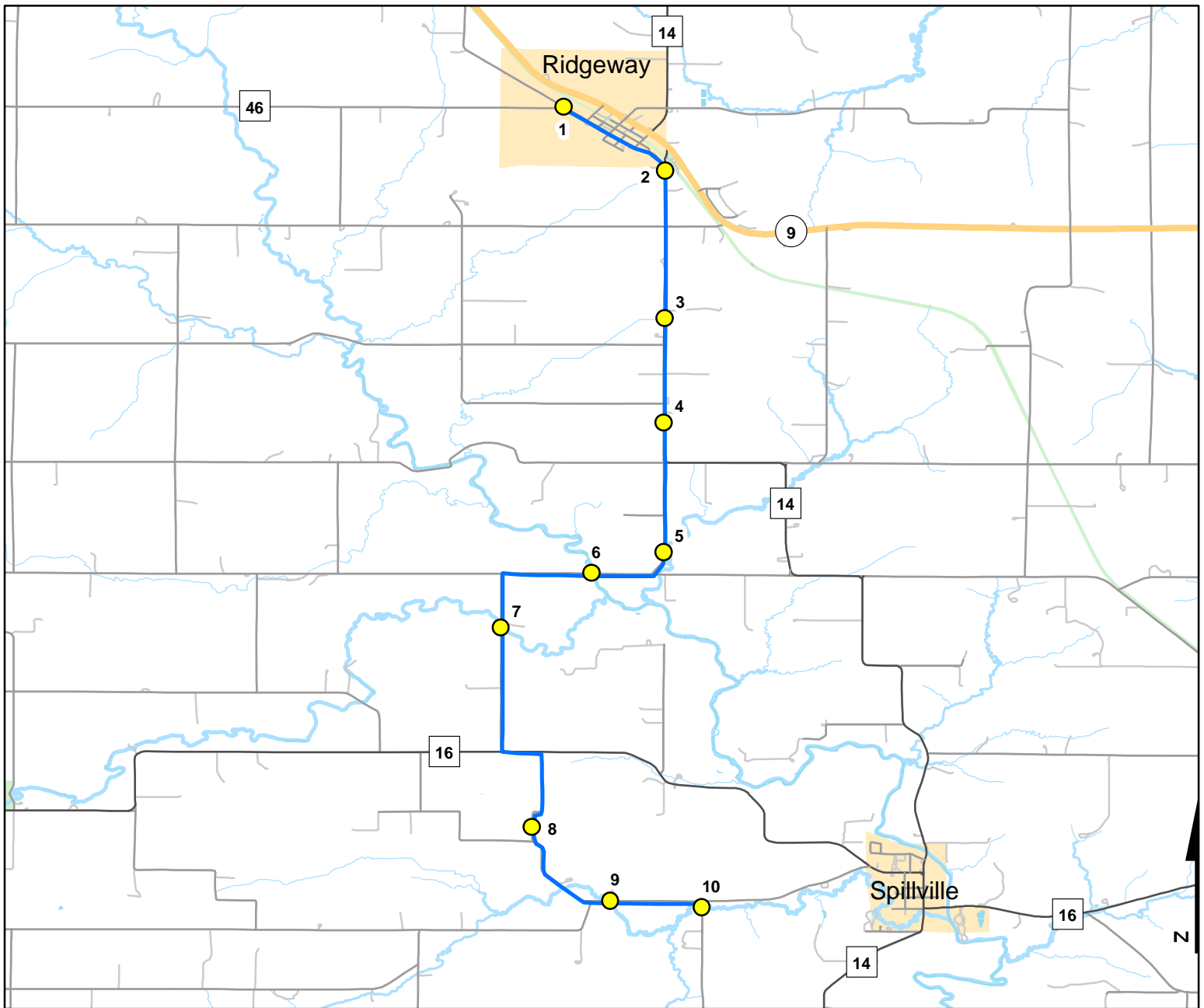




Volunteer Wildlife Monitoring Program (VWMP) Frog and Toad Survey

Route ID: 360106 Start County: Winneshiek

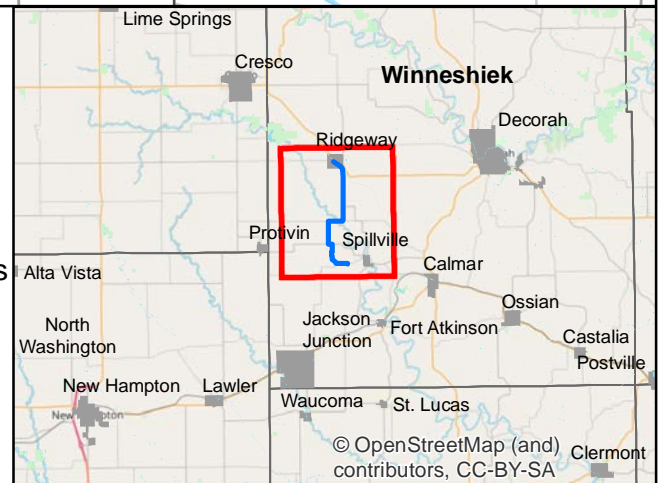
Click for Google Maps to Site 1: <https://www.google.com/maps/dir/?api=1&destination=43.2989998,-91.9950027>



Legend

● Stop Locations

— Route Path

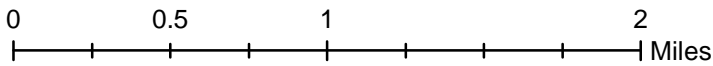




Volunteer Wildlife Monitoring Program (VWMP) Frog and Toad Survey

Route ID: 360106 Start County: Winneshiek

Click for Google Maps to Site 1: <https://www.google.com/maps/dir/?api=1&destination=43.2989998,-91.9950027>



Legend

● Stop Locations

— Route Path

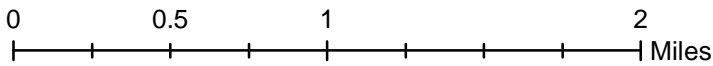
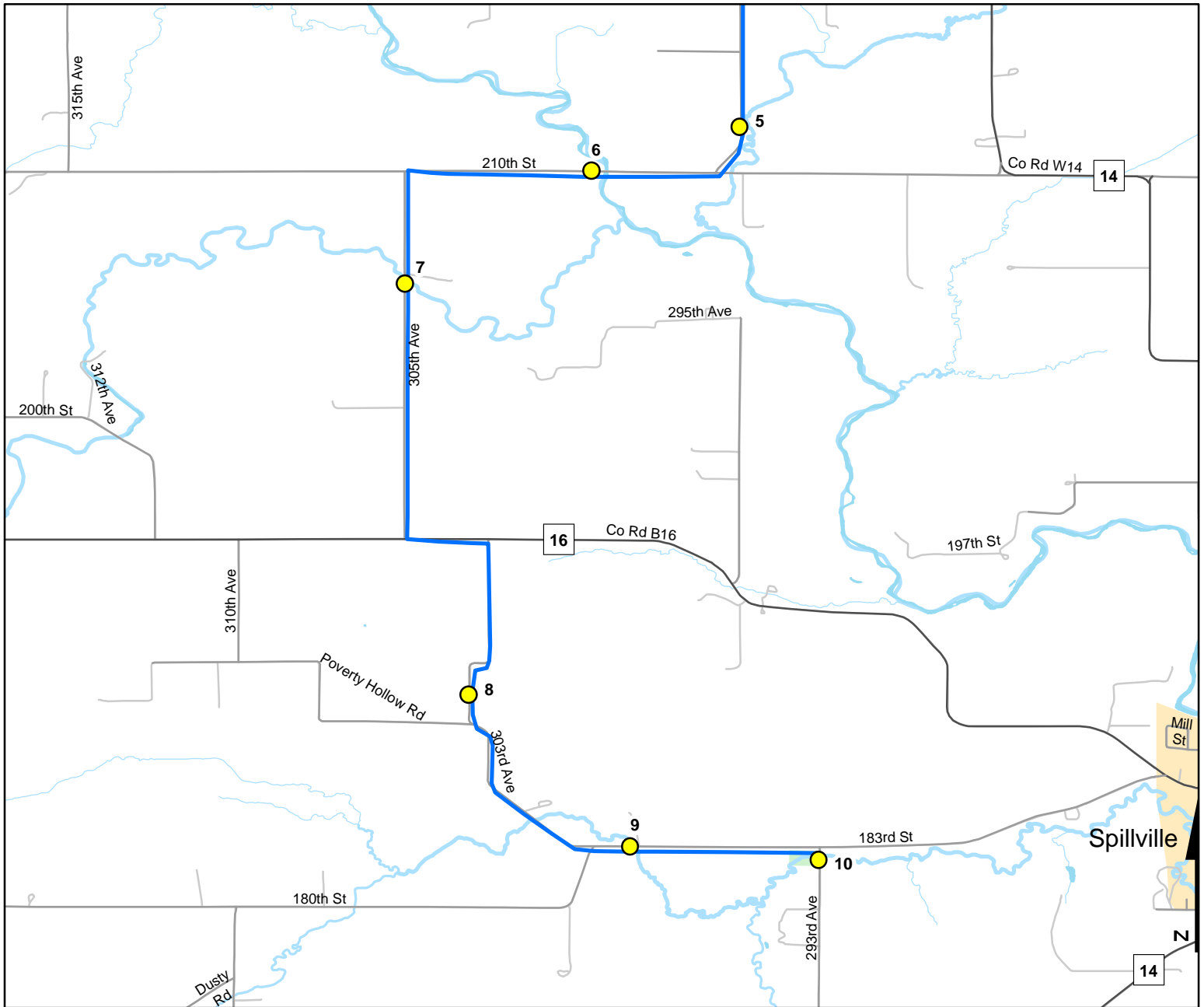




Volunteer Wildlife Monitoring Program (VWMP) Frog and Toad Survey

Route ID: 360106 Start County: Winneshiek

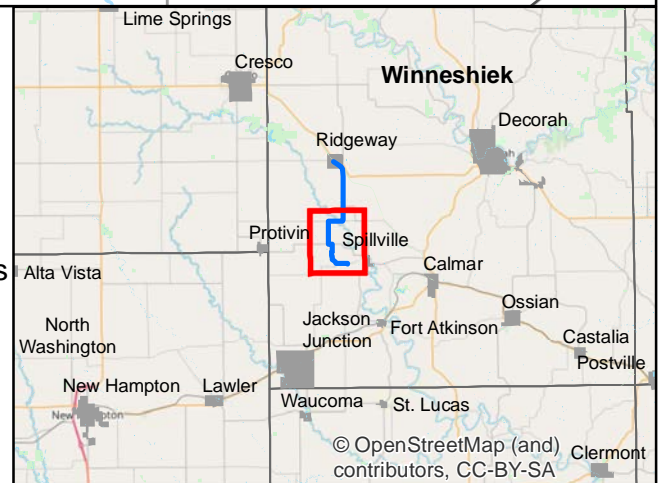
Click for Google Maps to Site 1: <https://www.google.com/maps/dir/?api=1&destination=43.2989998,-91.9950027>



Legend

● Stop Locations

— Route Path





Frog and Toad Call Survey Route Description

Route ID **360106**

Established:

| Site Number | Name | County | Latitude | Longitude | Directions |
|-------------|------|------------|------------|-------------|---|
| 1 | 0 | Winneshiek | 43.2989998 | -91.9950027 | Sitting on 307th facing SE. Wet ditches on either side. Just inside west edge of ridgeway. |
| 2 | 0.8 | Winneshiek | 43.2911987 | -91.9825974 | Pass through Ridgeway. Ponds on curve just as you pass out of town. Manmade ponds. |
| 3 | 2.1 | Winneshiek | 43.2731018 | -91.9826965 | Open stream running under W14 through cropfields on either side. Yellow and black marker mark culvert |
| 4 | 2.9 | Winneshiek | 43.2602997 | -91.9828033 | Grassed waterway and ditch on west (right) side of road through cropfield |
| 5 | 4 | Winneshiek | 43.2444992 | -91.9828033 | Wooded stream on east (left) side of road. Just before curves to the west. |
| 6 | 4.6 | Winneshiek | 43.2419014 | -91.9916 | Bridge over Turkey river. Stop on west side of bridge. |
| 7 | 5.7 | Winneshiek | 43.235199 | -92.0027008 | Stop on west side of one lane bridge on 305th over a tributary of the Turkey. Highly eroded and denuded on west side (cattle). Slightly better on east. |
| 8 | 7.6 | Winneshiek | 43.2108002 | -91.9989014 | Grassed waterway through cropfield to west (right). Water filled ditch on left. Just at the curving road sign. |
| 9 | 8.6 | Winneshiek | 43.2018013 | -91.9893036 | Small unnamed creek, grassy on both sides. Bridge on 183rd, stop on east side. Lots of Erosion particularly on north (left) side |
| 10 | 9.2 | Winneshiek | 43.2010002 | -91.9781036 | Stop on south side of bridge just after turning south on 293rd. North of Ludwig preserve. |